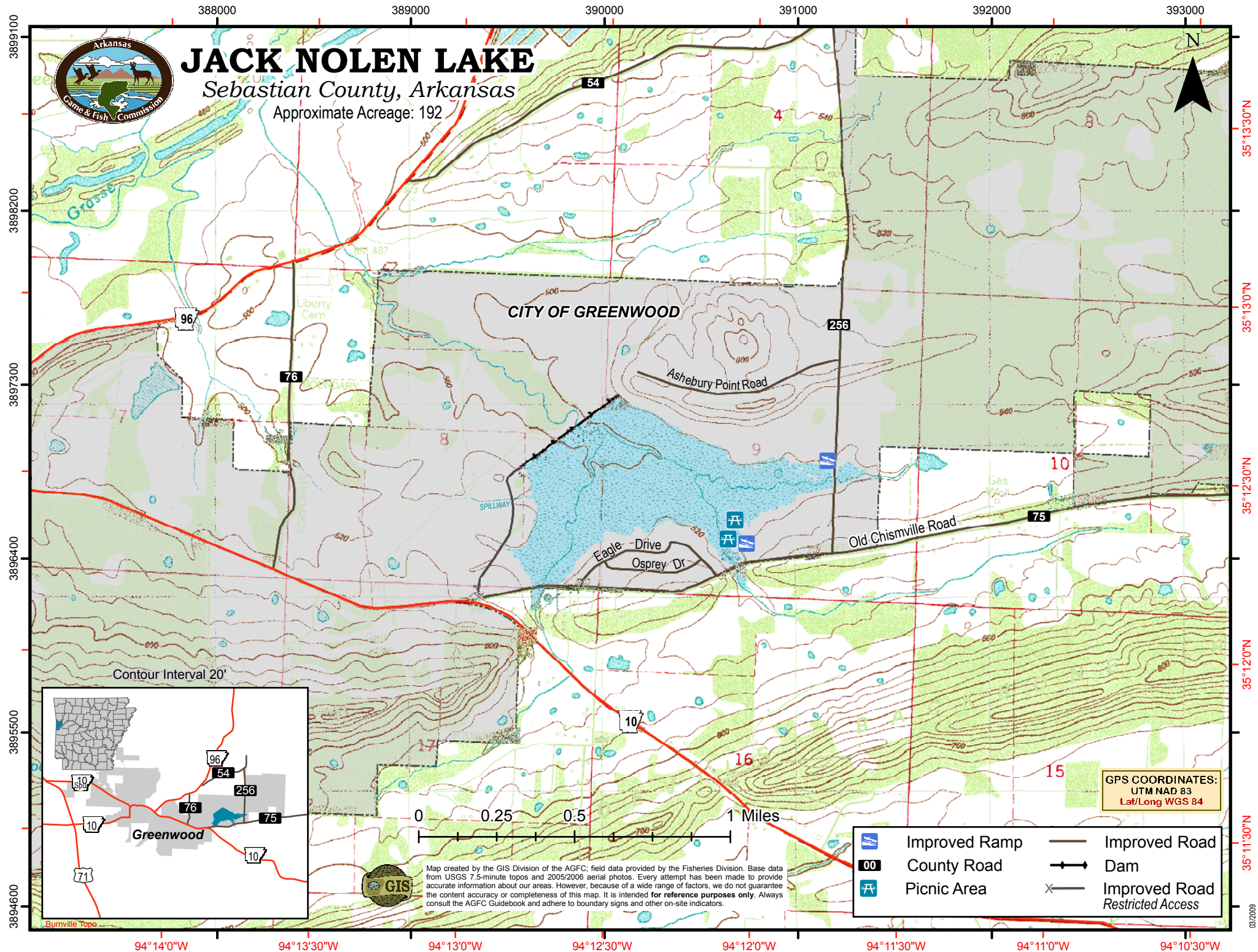





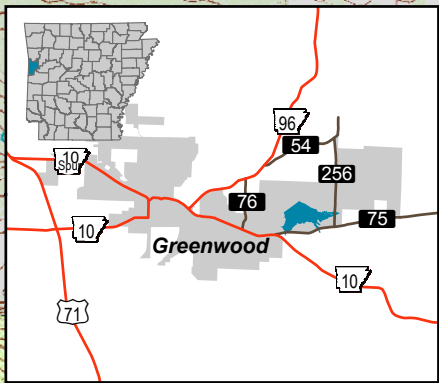
JACK NOLEN LAKE

Sebastian County, Arkansas

Approximate Acreage: 192



Contour Interval 20'



Map created by the GIS Division of the AGFC; field data provided by the Fisheries Division. Base data from USGS 7.5-minute topos and 2005/2006 aerial photos. Every attempt has been made to provide accurate information about our areas. However, because of a wide range of factors, we do not guarantee the content accuracy or completeness of this map. It is intended for reference purposes only. Always consult the AGFC Guidebook and adhere to boundary signs and other on-site indicators.

GPS COORDINATES:
UTM NAD 83
Lat/Long WGS 84

- | | | | |
|--|---------------|--|---------------------------------|
| | Improved Ramp | | Improved Road |
| | County Road | | Dam |
| | Picnic Area | | Improved Road Restricted Access |