

Oct 28, 2008 8:52:31 pm

Government Cypress Walk-in Area Map

Halowell Reservoir




Foot Bridge #3

Foot Bridge #1

Foot Bridge #2

Long Bell Parking Area

Double Ditches (Salt Bayou Ditch)

WMA Boundary	
Walk-In Trail	
Walk-In Area Boundary	
Foot Bridge 1	(N 34-16'-58.0"/W 91-40'-55.9")
Foot Bridge 2	(N 34-16'-55.5"/W 91-40'-18.9")
Foot Bridge 3	(N 34-17'-40.0"/W 91-40'-10.6")

© 2009 Google
© 2009 Europa Technologies
Image State of Arkansas