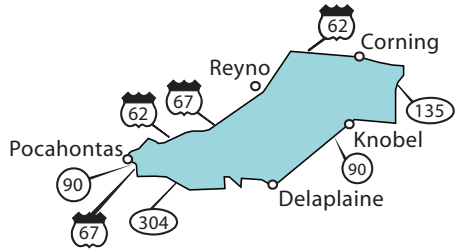
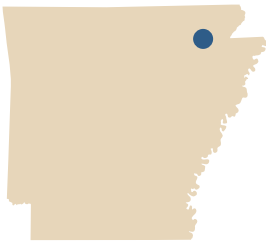


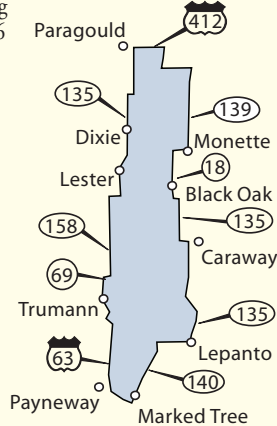
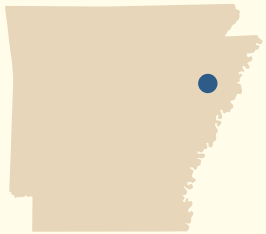
Flood Prone Regions

Current gauge readings and flood prone region closures are available by calling AGFC toll-free, (800) 440-1477, or by checking www.agfc.com. Readings are updated by 3 p.m. daily.

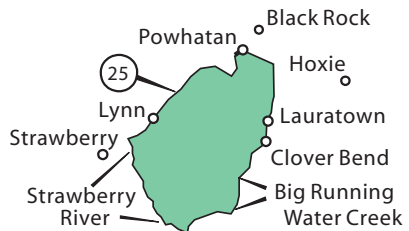
Black River Flood Prone Region closes to deer hunting when the Black River gauge at Corning exceeds 11 feet and reopens when it falls below 9.5 feet.



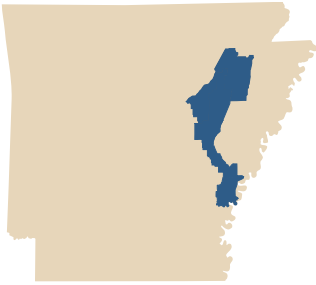
St. Francis River Flood Prone Region closes to deer hunting when the St. Francis River gauge at Oak Donnick reaches 216 msl and reopens when it falls below 215 msl.



Shirey Bay Rainey Brake Flood Prone Region closes to deer hunting when the gauge at Black Rock on the Black River reaches 23 feet and reopens when the gauge falls below 19 feet.



Flood Prone Regions



Flood Prone Region A closes to deer hunting when the Cache River gauge at Patterson reaches 12 feet. This restriction is lifted when the Cache River gauge at Patterson falls to or below 11 feet.

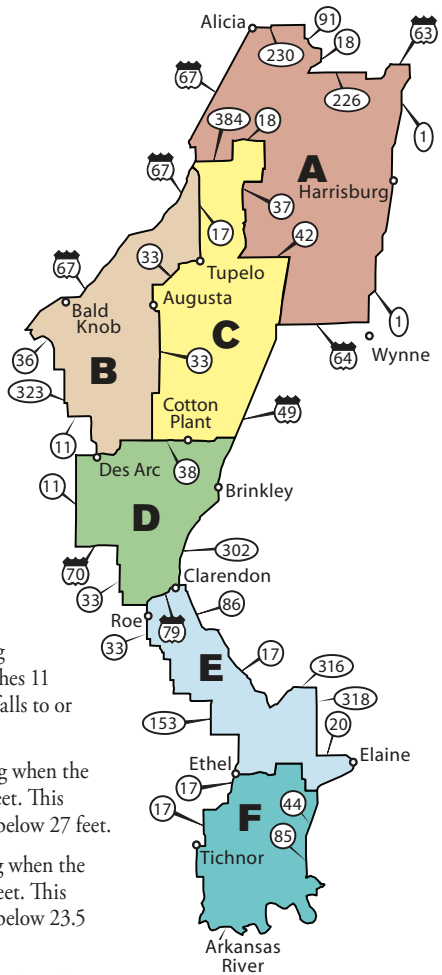
Flood Prone Region B closes to deer hunting when the White River gauge at Augusta reaches 31 feet. This restriction is lifted when the gauge at Augusta falls below 30 feet **and** the White River gauge at Georgetown falls to or below 19 feet.

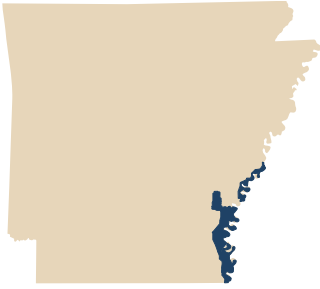
Flood Prone Region C closes to deer hunting when the Cache River gauge at Patterson reaches 11 feet. This restriction is lifted when the gauge falls to or below 9.5 feet.

Flood Prone Region D closes to deer hunting when the White River gauge at Clarendon reaches 28 feet. This restriction is lifted when the gauge falls to or below 27 feet.

Flood Prone Region E closes to deer hunting when the White River gauge at St. Charles reaches 26 feet. This restriction is lifted when the gauge falls to or below 23.5 feet.

Flood Prone Region F closes to deer hunting when the White River gauge at St. Charles reaches 23.5 feet **and** the gauge at Lock and Dam No. 1 (Norrell) on the Arkansas River reaches 145 feet msl. This restriction is lifted when the White River gauge at St. Charles falls to or below 21.5 feet **and** the gauge at Lock and Dam No. 1 on the Arkansas River falls to or below 143 feet msl. Call (501) 324-5150 for a reading at Lock and Dam No. 1.





Flood Prone Region G closes to deer hunting when the Mississippi River gauge at Helena reaches 44 feet. This restriction is lifted when the gauge falls to or below 42 feet.

Flood Prone Region H closes to deer hunting when the Mississippi River gauge at Arkansas City reaches 37 feet. This restriction is lifted when the gauge falls to or below 35 feet.

Flood Prone Region I closes to deer hunting when the Mississippi River gauge at Greenville reaches 48 feet. This restriction is lifted when the gauge falls to or below 46 feet.

